

Moyne Shire

2019

Access Guide

For people with limited mobility

MOYNE
SHIRE



Introduction

This Access Guide provides information on the accessible features located in the towns of the Moyne Shire.

Further Information

The Scooter Recharge Scheme provides power points for emergency charging of mobility scooters and electric wheelchairs.

Further information and locations of recharge points can be found on the Moyne Shire website at

www.moyne.vic.gov.au.



Parking for People with Disability

The Statewide Disabled Persons Parking Permit Scheme provides a number of parking concessions based on the applicant's need for assistance. If you are a permanent resident of Moyne Shire and have a disability, you may be eligible for a Disabled Persons Parking Permit. A small fee is charged for this permit. For further information contact Moyne Shire on **(03) 5568 0555**.

Accessible Businesses

Information is available under 'Welcoming Business Program' on the Moyne Shire website at

www.moyne.vic.gov.au, or look for this symbol in shop windows.



This booklet is also available from the Moyne Shire website at

www.moyne.vic.gov.au.

Moyne Shire Council
Princes Street, Port Fairy, Victoria 3284
Tel: (03) 5568 0555 Fax: (03) 5568 2515

Map Index

Refer to the Moyne Shire map on the following page which indicates the location of towns with accessible features.















		Page
Map 1	Ellerslie	4
Map 2	Garvoc	4
Map 3	Hawkesdale	5
Map 4	Killarney	6
Map 5	Kirkstall	6
Map 6	Koroit	7
Map 7	Macarthur	8
Map 8	Mailors Flat	9
Map 9	Mortlake	10-11
Map 10	Nullawarre	12
Map 11	Panmure	12
Map 12	Peterborough	13
Map 13	Port Fairy	14-15
Map 14	Woolsthorpe	16
Map 15	Yambuk	16

Moyne Shire

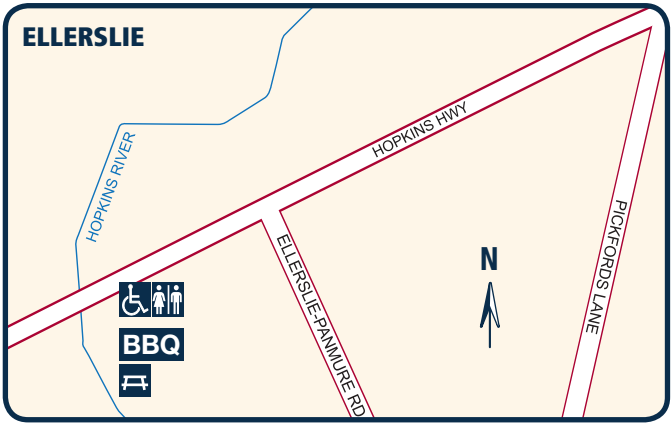
Towns with Accessible Features (refer to town maps as listed)



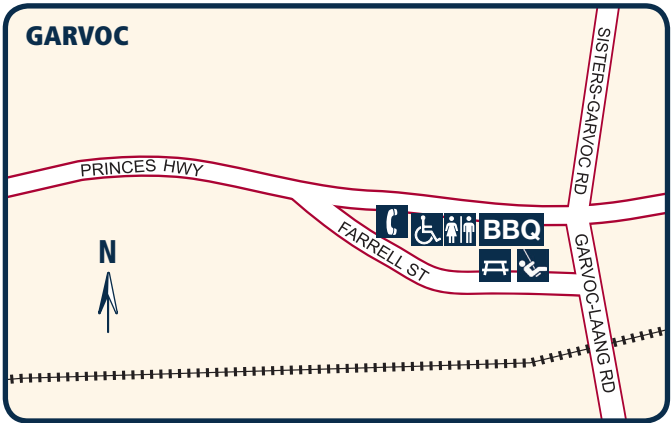
Legend

-  **Unisex Accessible Public Toilet**
-  **Accessible (Disabled) Parking Bay**
-  **Bus Stop**
-  **Public Telephone**
-  **Scooter Recharge Point**
-  **Key Building or Landmark (see list for each map)**
-  **Visitor Information Centre**
-  **Post Office**
-  **Picnic Area**
-  **BBQ**
-  **Pedestrian Crossing**
-  **Accessible Fishing Platform**
-  **Playground**
-  **Free Camping**

Map 1 ELLERSLIE



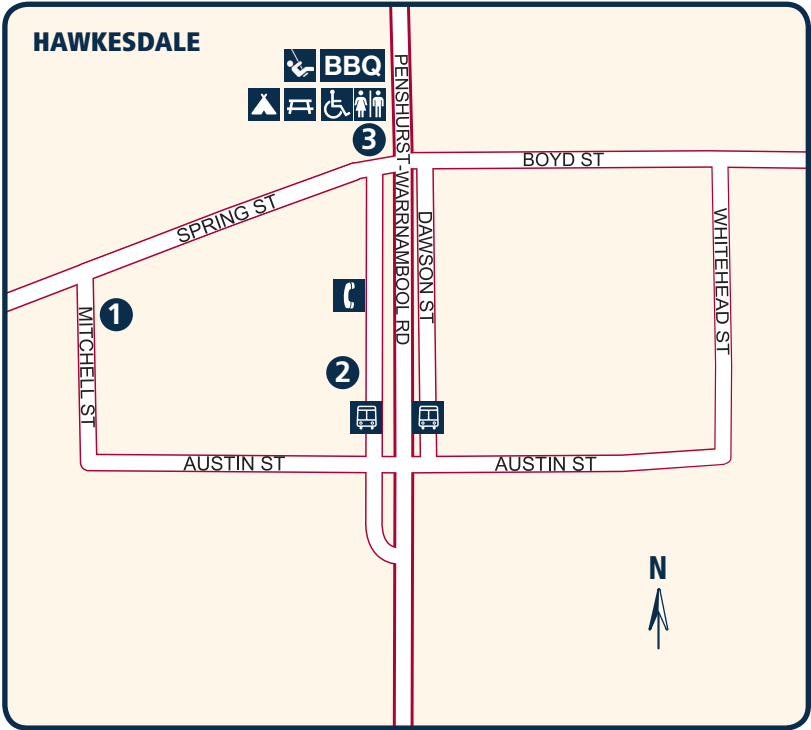
Map 2 GARVOC



Map 3 HAWKESDALE

Key Buildings and Landmarks

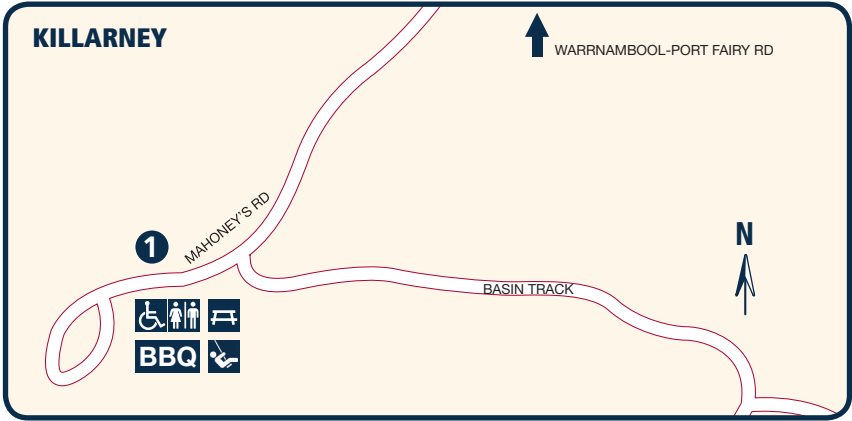
- 1 Family Services / Kindergarten / Maternal and Child Health
- 2 Outdoor open space with accessible ramp
- 3 Swimming Pool



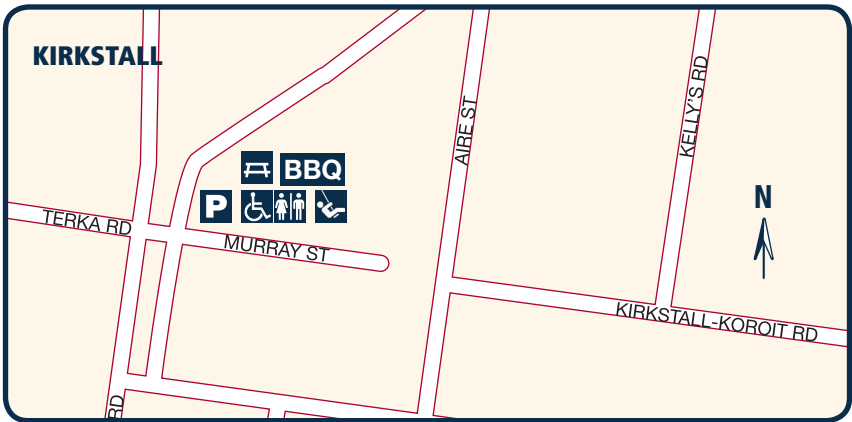
Map 4 KILLARNEY

Key Buildings and Landmarks

- 1** Recreation Reserve / Camping Ground



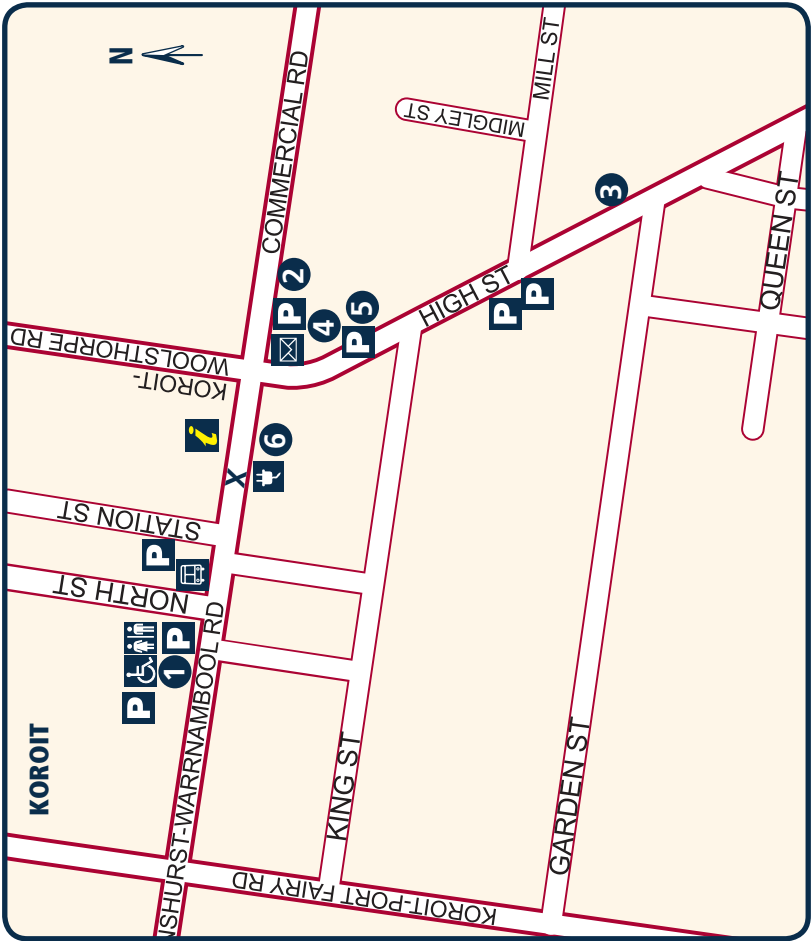
Map 5 KIRKSTALL



Map 6 KOROIT

Key Buildings and Landmarks

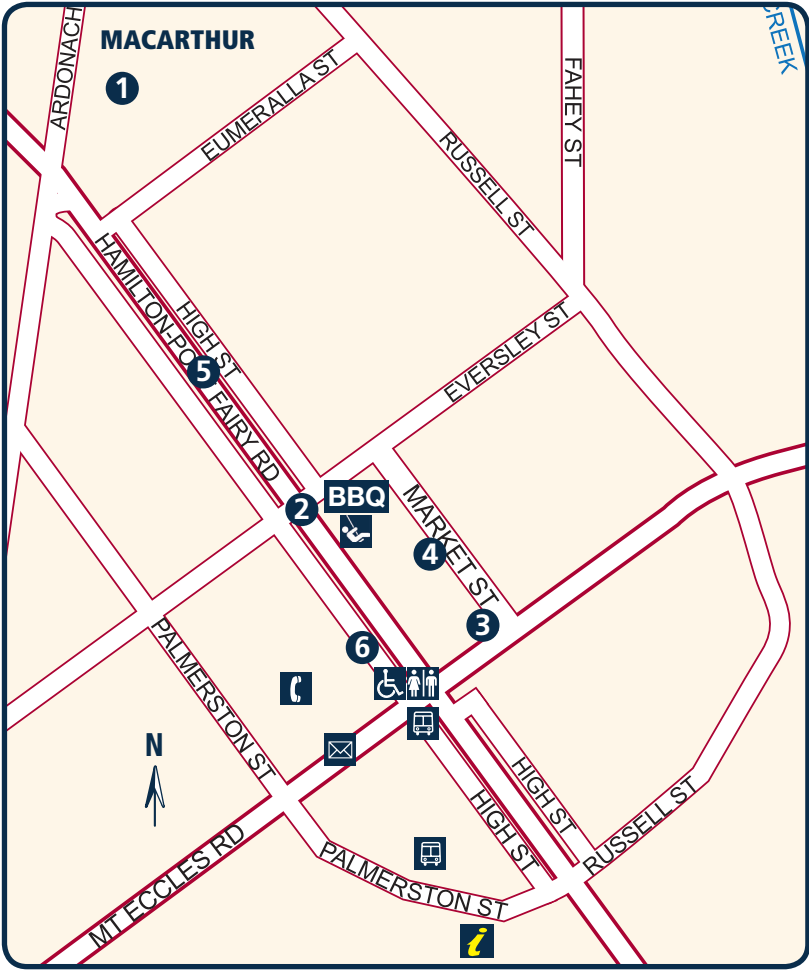
- 1 Blackwood Centre
- 2 Police Station
- 3 Moyne Health Services
- 4 Senior Citizens Centre
- 5 Library
- 6 Pharmacy



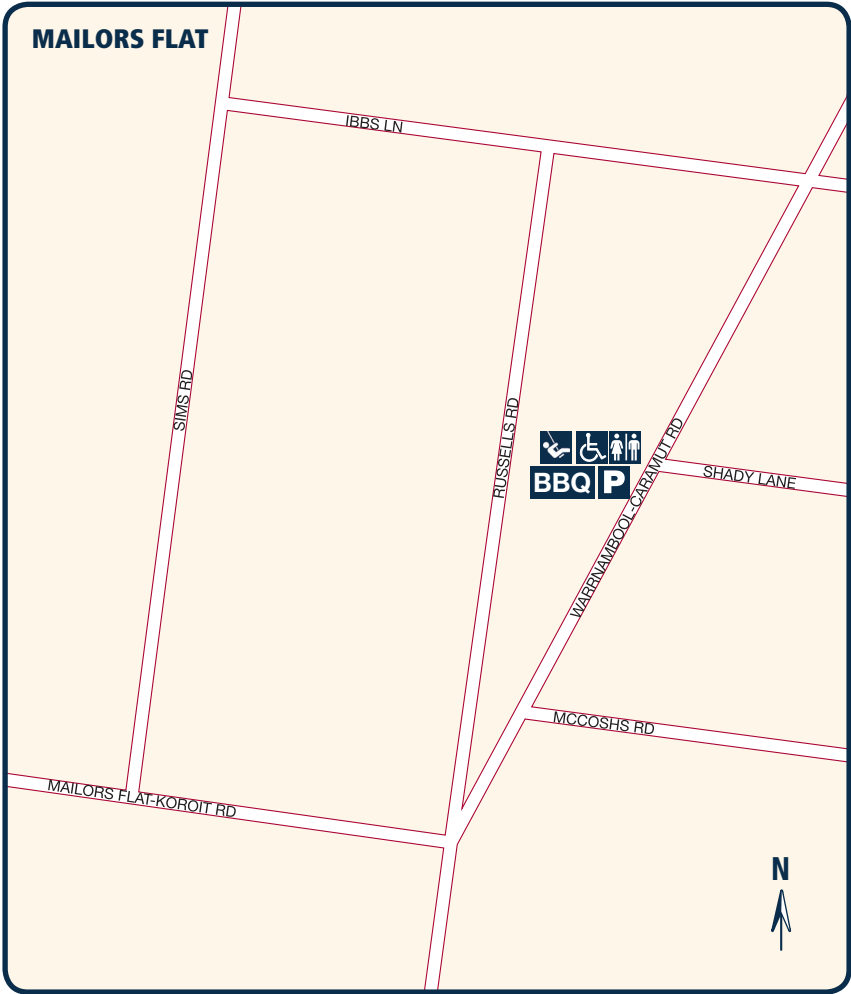
Map 7 **MACARTHUR**

Key Buildings and Landmarks

- 1 Macarthur Community Health
- 2 Moyne Shire Office
- 3 Pharmacy
- 4 Police Station
- 5 Senior Citizens Centre
- 6 Swimming Pool



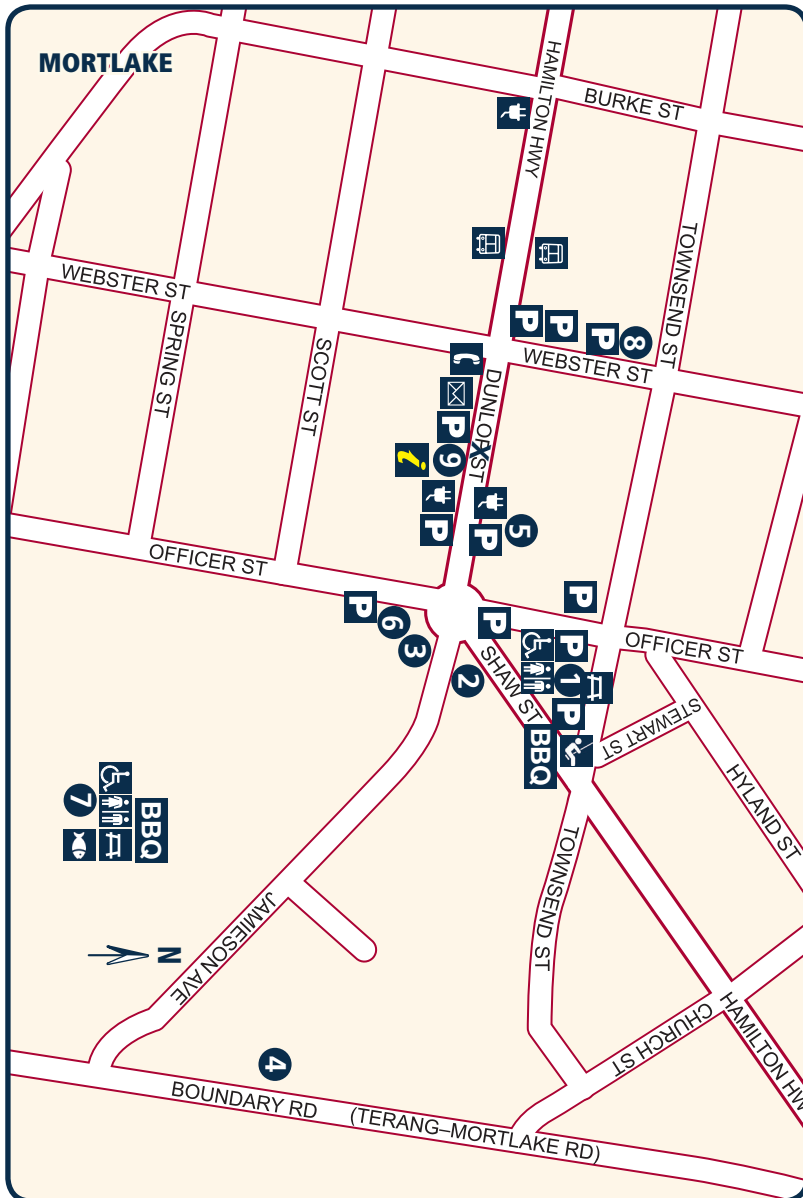
Map 8 MAILORS FLAT



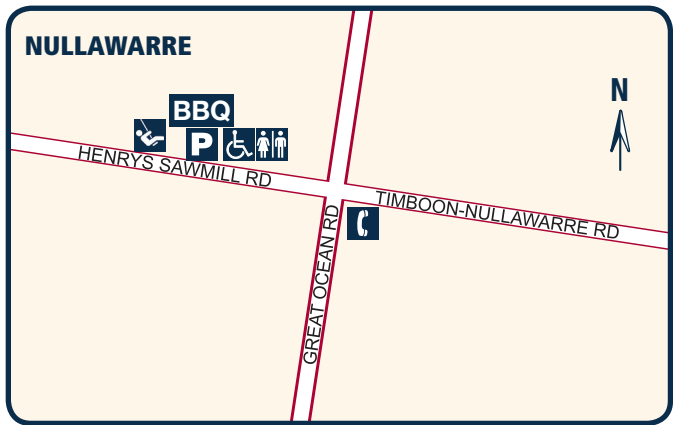
Map 9 **MORTLAKE**

Key Buildings and Landmarks

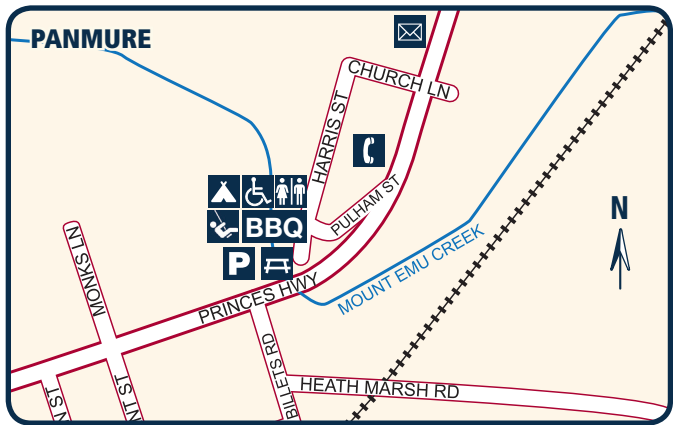
- ① Market Square
- ② Swimming Pool
- ③ Moyne Shire Office
- ④ Terang Mortlake Health Service
- ⑤ Pharmacy
- ⑥ Police Station
- ⑦ Tea Tree Lake
- ⑧ Senior Citizens Centre
- ⑨ Community Hub including Library and Information Centre



Map 10 NULLAWARRE



Map 11 PANMURE



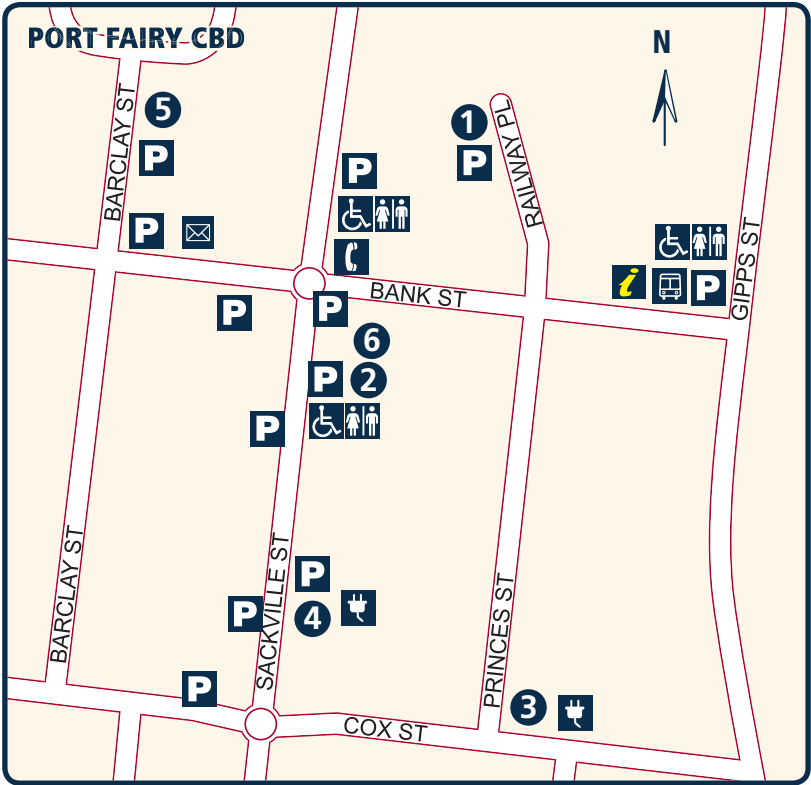
Map 12 PETERBOROUGH

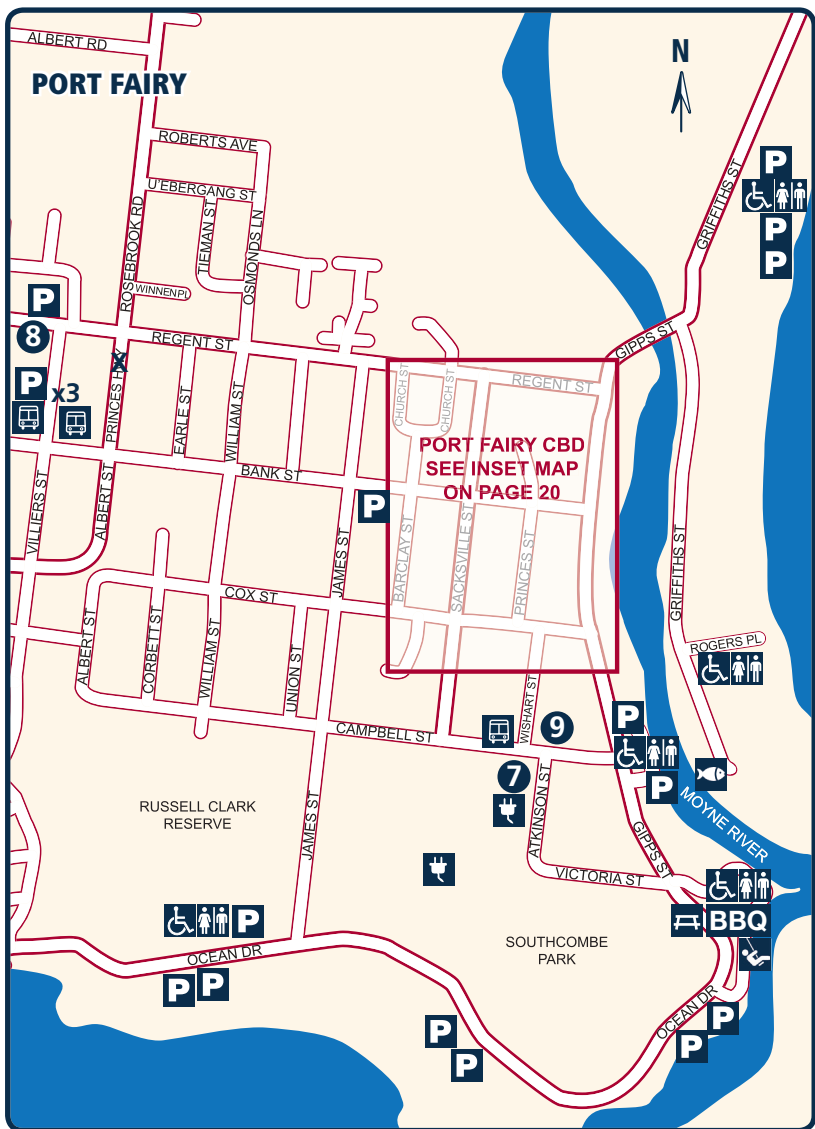


Map 13 PORT FAIRY

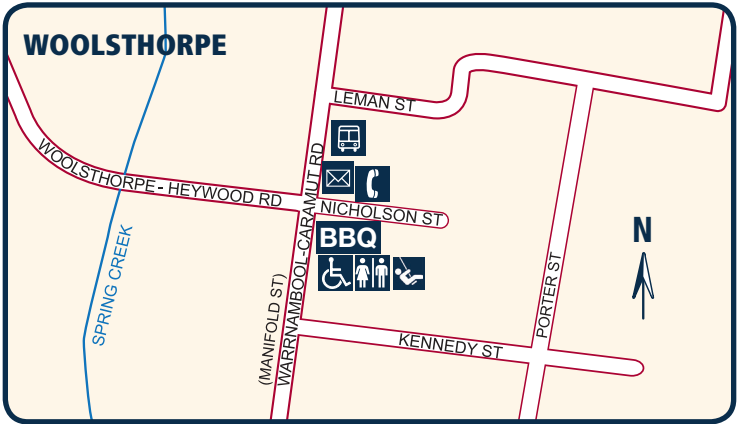
Key Buildings and Landmarks

- 1 Community House
- 2 Library
- 3 Moyne Shire Office
- 4 Pharmacy
- 5 Senior Citizens Centre
- 6 Fiddler's Green (with accessible stage)
- 7 Port Fairy Community Services Centre
- 8 Moyne Health Services
- 9 Police Station

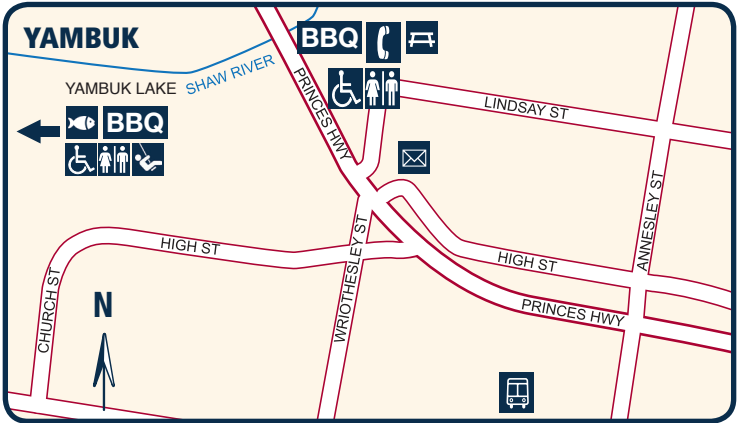




Map 14 WOOLSTHORPE



Map 15 YAMBUK



Disclaimer

This booklet provides information about access and facilities for people with limited mobility. The information on the maps is a matter of opinion and is not based on any legislative or statutory requirement. While every reasonable effort has been made to ensure the accuracy of information during the compilation of this publication, the contributors accept no responsibility for inaccuracies, omission or incorrect information conveyed in this publication. Nor can they accept any responsibility for any loss, damage or suffering incurred from the use of this publication. It also should be noted that access could change at any time.

Moyne Shire Rural Access Program
June 2019

Contact Us

Princes Street (PO Box 51),
Port Fairy VIC 3284

Tel: 03 5568 0555

Fax: 03 5568 2515

Email: moyne@moyne.vic.gov.au

Website: www.moyne.vic.gov.au