

Native Vegetation Removal Report

NVRR ID: 354_20251110_KKB

This report provides information to support an application to remove, destroy or lop native vegetation in accordance with the [Guidelines for the removal, destruction or lopping of native vegetation](#) (the Guidelines). This report is **not an assessment by DEECA** of the proposed native vegetation removal. Offset requirements have been calculated using modelled condition scores.

Report details

Date created: 10/11/2025

Local Government Area: MOYNE SHIRE

Registered Aboriginal Party: Eastern Maar

Coordinates: 142.87244, -38.60168

Address:

Regulator Notes

Removal polygons are located:

Summary of native vegetation to be removed

Assessment pathway	Basic Assessment Pathway		
Location category	Location 1 The native vegetation extent map indicates that this area is not typically characterised as supporting native vegetation. It does not meet the criteria to be classified as Location Category 2 or 3. The removal of less than 0.5 hectares of native vegetation in this area will not require a Species Offset.		
Total extent including past and proposed removal (ha) <i>Includes endangered EVCs (ha): 0</i>	0.003	Extent of past removal (ha)	0
		Extent of proposed removal - Patches (ha)	0.003
		Extent of proposed removal - Scattered Trees (ha)	0.000
No. Large Trees proposed to be removed	0	No. Large Patch Trees	0
		No. Large Scattered Trees	0
No. Small Scattered Trees	0		



Offset requirements if approval is granted

Any approval granted will include a condition to secure an offset, before the removal of native vegetation, that meets the following requirements:

General Offset amount ¹	0.001 General Habitat Units
Minimum strategic biodiversity value score ²	0.406
Large Trees	0
Vicinity	Corangamite CMA or MOYNE SHIRE LGA

NB: values within tables in this document may not add to the totals shown above due to rounding

The availability of third-party offset credits can be checked using the Native Vegetation Credit Register (NVCR) Search Tool - <https://nvcr.delwp.vic.gov.au>

1. The General Offset amount required is the sum of all General Habitat Units in Appendix 1.

2. Minimum strategic biodiversity value score is 80 per cent of the weighted average score across habitat zones where a General Offset is required.



Application requirements

Applications to remove, destroy or lop native vegetation must include all the below information. If an appropriate response has not been provided the application is not complete.

Application Requirement 1 - Native vegetation removal information

If the native vegetation removal is mapped correctly, the information presented in this Native Vegetation Removal Report addresses Application Requirement 1.

Application Requirement 2 - Topographical and land information

This statement describes the topographical and land features in the vicinity of the proposed works, including the location and extent of any ridges, hilltops, wetlands and waterways, slopes of more than 20% gradient, low-lying areas, saline discharge areas or areas of erosion.

Application Requirement 3 - Photographs of the native vegetation to be removed

Application Requirement 3 is not addressed in this Native Vegetation Removal Report. All applications must include recent, timestamped photos of each Patch, Large Patch Tree and Scattered Tree which has been mapped in this report.

Application Requirement 4 - Past removal

If past removal has been considered correctly, the information presented in this Native Vegetation Removal Report addresses Application Requirement 4.

Application Requirement 5 - Avoid and minimise statement

This statement describes what has been done to avoid and minimise impacts on native vegetation and associated biodiversity values.


Application Requirement 6 - Property Vegetation Plan

This requirement only applies if an approved Property Vegetation Plan (PVP) applies to the property
Does a PVP apply to the proposal?

Application Requirement 7 - Defendable space statement

Where the removal of native vegetation is to create defendable space, this statement:

- Describes the bushfire threat; and

- 
- Describes how other bushfire risk mitigation measures were considered to reduce the amount of native vegetation proposed for removal (this can also be part of the avoid and minimise statement).

This statement is not required if, If the proposed defensible space is within the Bushfire Management Overlay (BMO), and in accordance with the 'Exemption to create defensible space for a dwelling under Clause 44.06 of local planning schemes' in Clause 52.12-5.

Application Requirement 8 - Native Vegetation Precinct Plan

This requirement is only applicable if you are removing native vegetation from within an area covered by Native Vegetation Precinct Plan (NVPP), and the proposed removal is not identified as 'to be removed' within the NVPP.

Does an NVPP apply to the proposal?

Application Requirement 9 - Offset statement

This statement demonstrates that an offset is available and describes how the required offset will be secured. The Applicant's Guide provides information relating to this requirement.



Next steps

Applications to remove, destroy or lop native vegetation must address all the application requirements specified in the Guidelines. If you wish to remove the mapped native vegetation you are required to apply for approval from the responsible authority (e.g. local Council). This Native vegetation removal report must be submitted with your application and meets most of the application requirements. The following requirements need to be addressed, as applicable.

Application Requirement 3 - Photographs of the native vegetation to be removed

Recent, dated photographs of the native vegetation to be removed **must be provided** with the application. All photographs must be clear, show whether the vegetation is a Patch of native vegetation, Patch Tree or Scattered Tree, and identify any Large Trees. If the area of native vegetation to be removed is large, provide photos that are indicative of the native vegetation.

Ensure photographs are attached to the application. If appropriate photographs have not been provided the application is not complete.

Application Requirement 6 - Property Vegetation Plan

If a PVP is applicable, it must be provided with the application.

Appendix 1: Description of native vegetation to be removed

General Habitat Units for each zone (Patch, Scattered Tree or Patch Tree) are calculated by the following equation in accordance with the Guidelines

General Habitat Units = extent without overlap x condition score x general landscape factor x 1.5, where the general landscape factor = 0.5 + (strategic biodiversity value score/2)

The General Offset amount required is the sum of all General Habitat Units per zone.

Native vegetation to be removed

Information provided by or on behalf of the applicant			Information calculated by NVR Map							
Zone	Type	DBH (cm)	EVC code (modelled)	Bioregional conservation status	Large Tree(s)	Condition score (modelled)	Polygon extent (ha)	Extent without overlap (ha)	SBV score	General Habitat Units
1	Patch	-	WaP_0161	Vulnerable	-	0.270	0.000	0.000	0.450	0.000
2	Patch	-	WaP_0161	Vulnerable	-	0.270	0.000	0.000	0.450	0.000
3	Patch	-	WaP_0161	Vulnerable	-	0.320	0.000	0.000	0.870	0.000
4	Patch	-	WaP_0161	Vulnerable	-	0.270	0.002	0.002	0.450	0.001
5	Patch	-	WaP_0161	Vulnerable	-	0.270	0.000	0.000	0.450	0.000
6	Patch	-	WaP_0161	Vulnerable	-	0.270	0.000	0.000	0.450	0.000

Appendix 2: Images of mapped native vegetation

1. Property in context



- Proposed Removal
- Property Boundaries



200 m

2. Aerial photograph showing mapped native vegetation



□ Proposed Removal



35 m

3. Location Risk Map



Proposed Removal

Location 1

Location 2

Location 3



35 m

4. Strategic Biodiversity Value Score Map



Proposed Removal

0.81 - 1.00

0.61 - 0.80

0.41 - 0.60

0.21 - 0.40

0.00 - 0.20

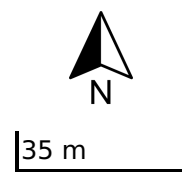
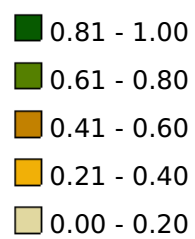


35 m

5. Condition Score Map



Proposed Removal



6. Endangered EVCs

Not Applicable

© The State of Victoria Department of Energy, Environment and Climate Action 2025



This work is licensed under a Creative Commons Attribution 4.0 International licence. You are free to re-use the work under that licence, on the condition that you credit the State of Victoria as author. The licence does not apply to any images, photographs or branding, including the Victorian Coat of Arms, the Victorian Government logo and the Department of Energy, Environment and Climate Change (DEECA) logo. To view a copy of this licence, visit <http://creativecommons.org/licenses/by/4.0/>

Disclaimer

This publication may be of assistance to you but the State of Victoria and its employees do not guarantee that the publication is without flaw of any kind or is wholly appropriate for your particular purposes and therefore disclaims all liability for any error, loss or other consequence which may arise from you relying on any information in this publication.