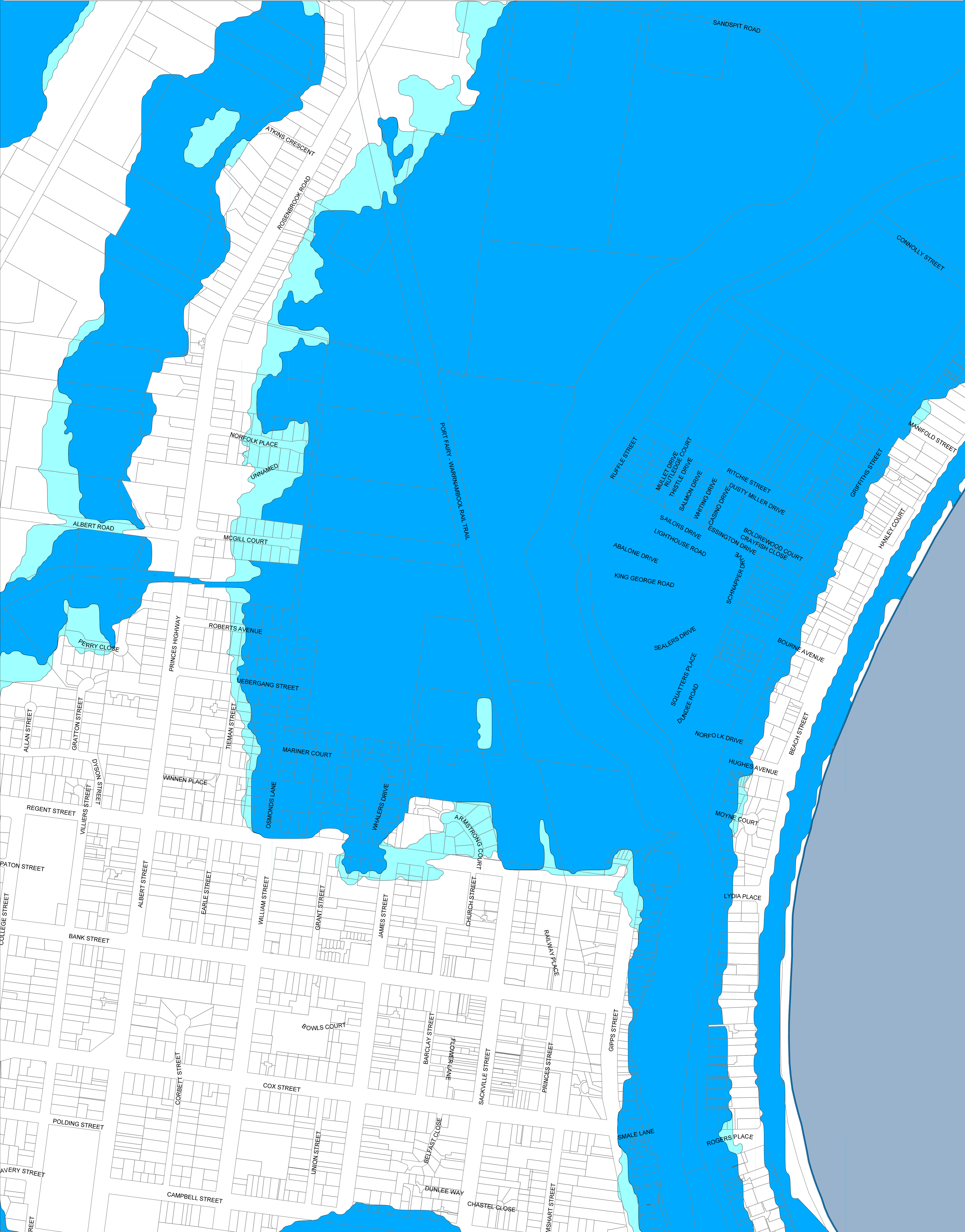





NOTE: this map should be read in conjunction with existing planning overlay maps available via planning schemes online: see: <https://www.planning.vic.gov.au/schemes-and-amendments/browse-planning-schemes>

MOYNE PLANNING SCHEME LOCAL PROVISION AMENDMENT C69moyn



LEGEND	
	LSIO - Land Subject to Inundation Overlay
	FO - Floodway Overlay
	Parcel (Title)

LAND SUBJECT TO INUNDATION OVERLAY/FLOODWAY OVERLAY

