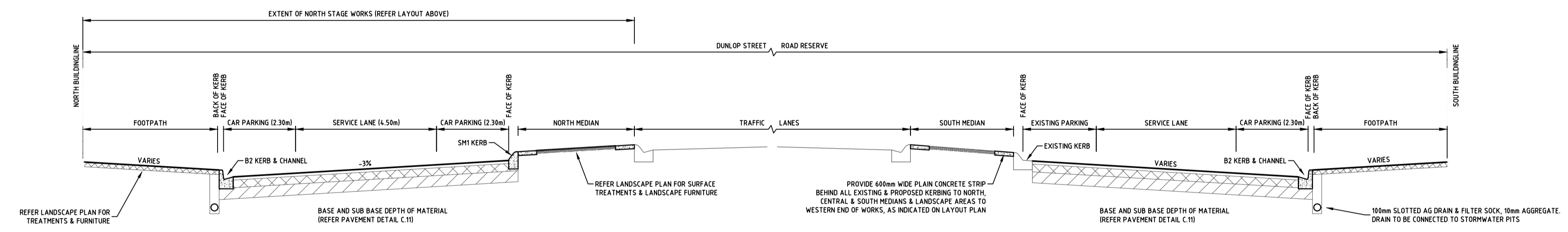
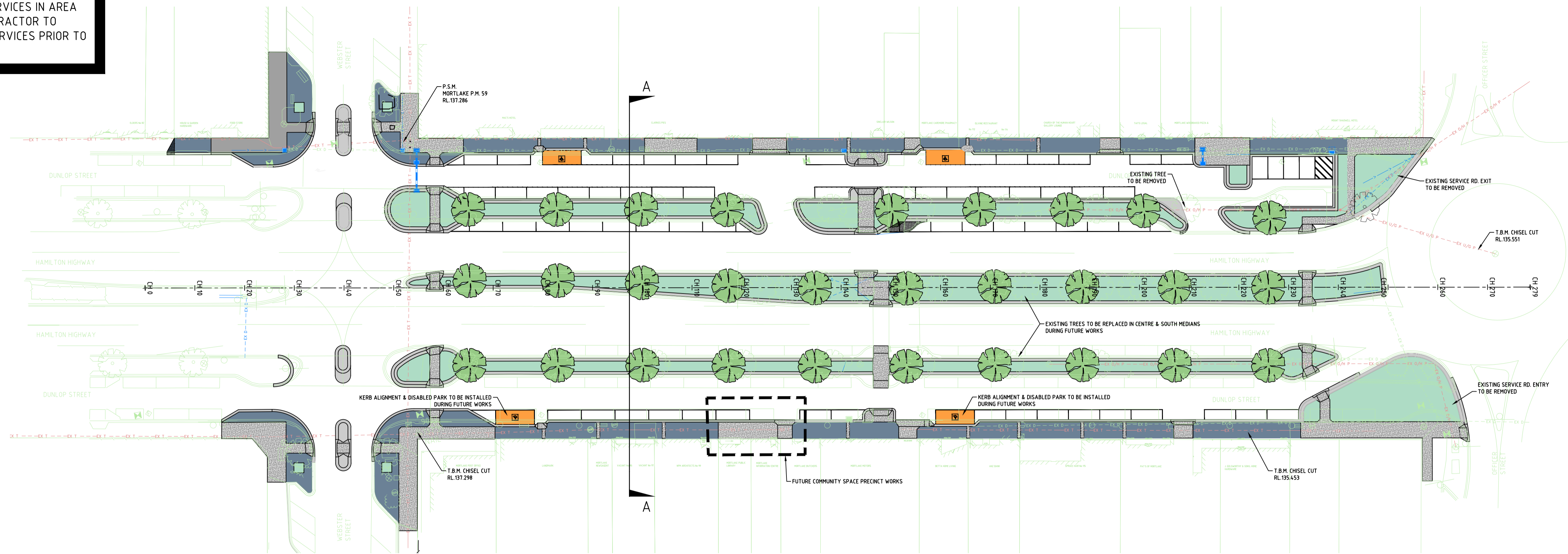
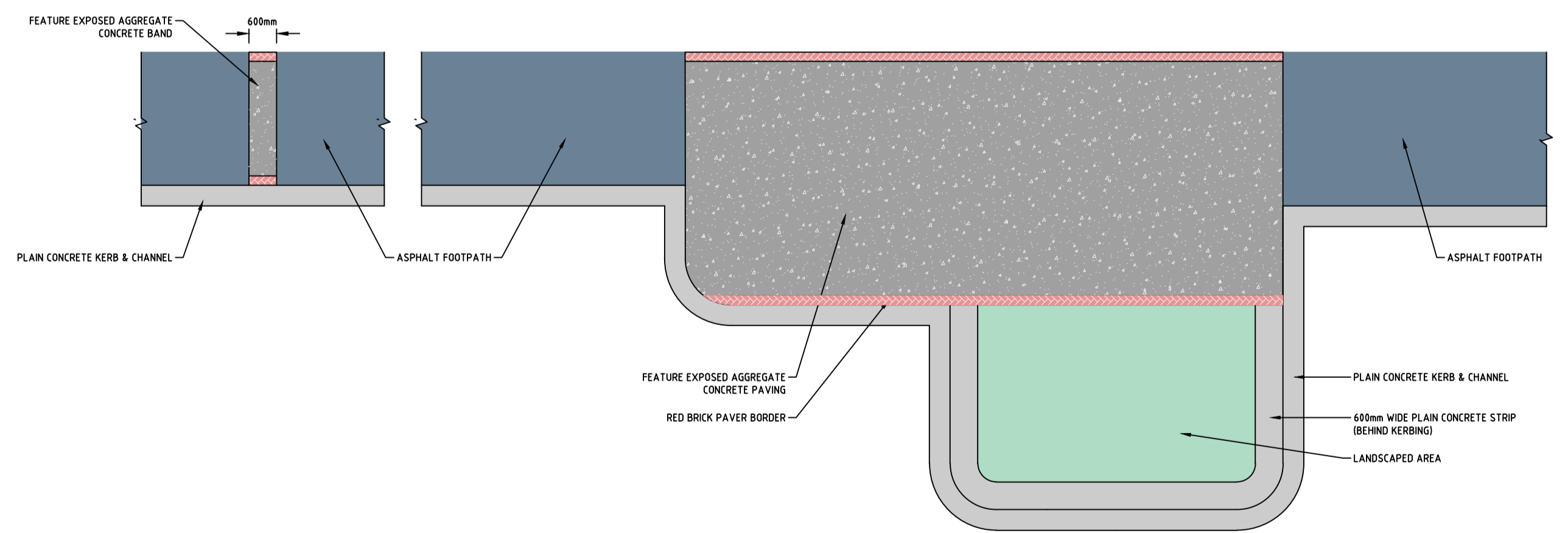


NOTE: UNDERGROUND SERVICES IN AREA OF CONSTRUCTION, CONTRACTOR TO LOCATE & DEPTH ALL SERVICES PRIOR TO CONSTRUCTION



LEGEND

	PROPOSED	EXISTING
STORMWATER DRAIN-DETAIL		
SEWER		
TELECOMMUNICATIONS		
WATER SUPPLY		
GAS SUPPLY		
WATER SUPPLY CROSSING		
GAS SUPPLY CROSSING		
POWER CABLE (OVERHEAD)		
POWER CABLE (UNDERGROUND)		
FLOOR LEVEL (REFER NOTE C.02)		
DESIGN SURFACE LEVEL		



FEATURE KEY

	ASPHALT FOOTPATH
	FEATURE EXPOSED AGGREGATE CONCRETE PAVING WITH BRICK BORDERS (REFER DETAIL)
	PLAIN CONCRETE PAVING
	LANDSCAPED AREAS (REFER LANDSCAPE ARCHITECTS DWGS. FOR ADDITIONAL WORKS)
	DEDICATED DISABLED PARKING SPACE

REV.	DESCRIPTION	DATE
A	PRELIMINARY FOR COMMENT	20.01.2016
B	PRELIMINARY FOR COMMENT	28.01.2016
C	REVISED SURFACE TREATMENTS - FOR COMMENT	18.02.2016
D	ADJUSTED LANDSCAPING - FOR COMMENT	19.02.2016
E	FOOTPATH BANDING ADDED - FOR COMMENT	23.03.2016
F	GENERAL REVISION	20.04.2016
G	ISSUED FOR CONSTRUCTION	03.05.2016

REV.	DESCRIPTION	DATE

REV.	DESCRIPTION	DATE

THE CSE GROUP.
 CONSULTING ENGINEERS

116 Timor Street Warrnambool Vic 3280
 T: 03 5562 4930 F: 03 5562 0763
 E: engineers@thecsegroup.com.au
 thecsegroup.com.au

DESIGNED	S. Trotter
DRAWN	D. Handreck
SCALE	1 in 500
DATE	August 15

PROJECT TITLE
 MORTLAKE STREETSCAPE DESIGN
 DUNLOP STREET, MORTLAKE
 MOYNE SHIRE COUNCIL

DRAWING TITLE
 DESIGN LAYOUT - OVERALL

NORTH

PROJECT No. 2015.144

SHEET C.10 REV. G